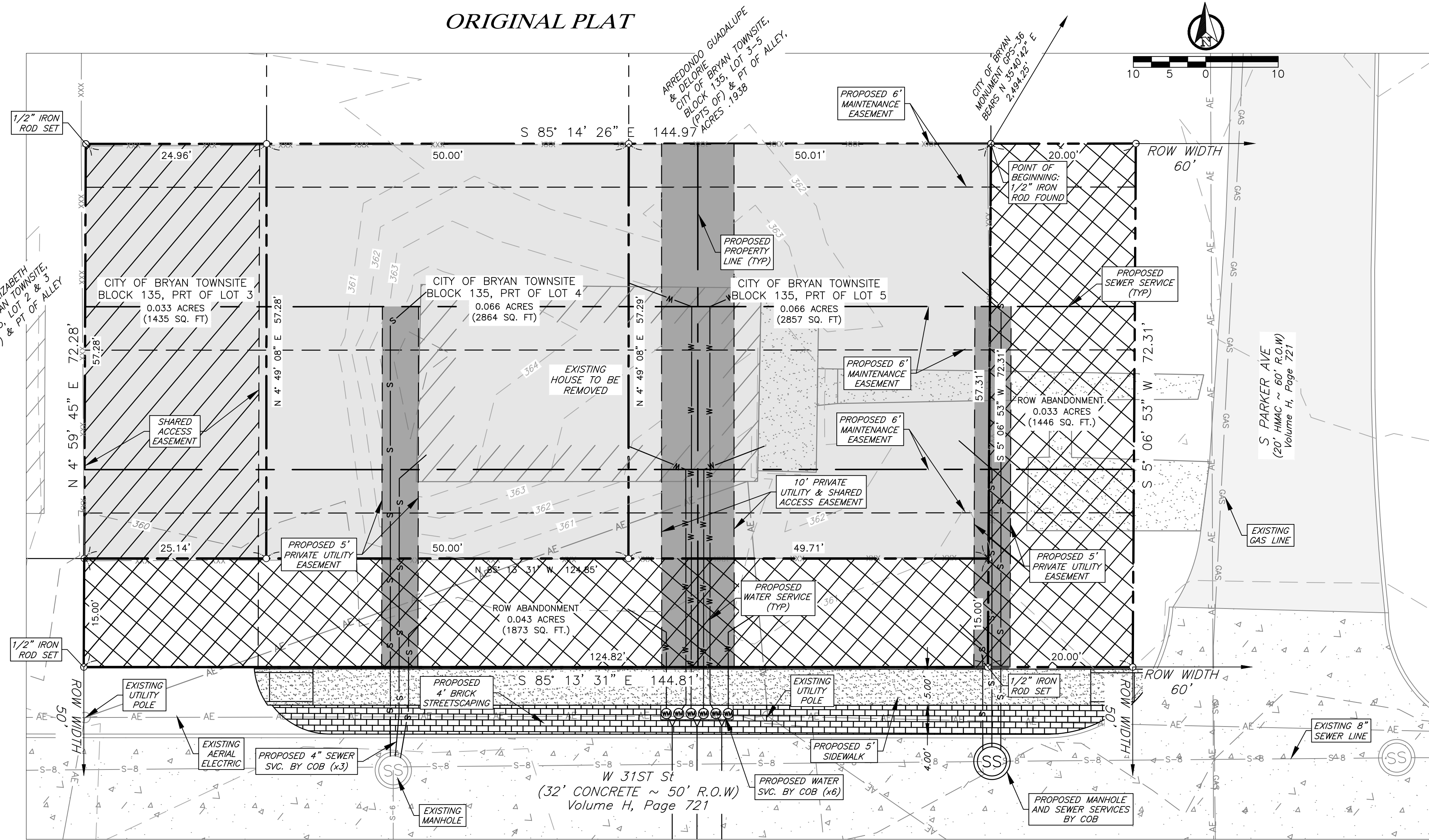
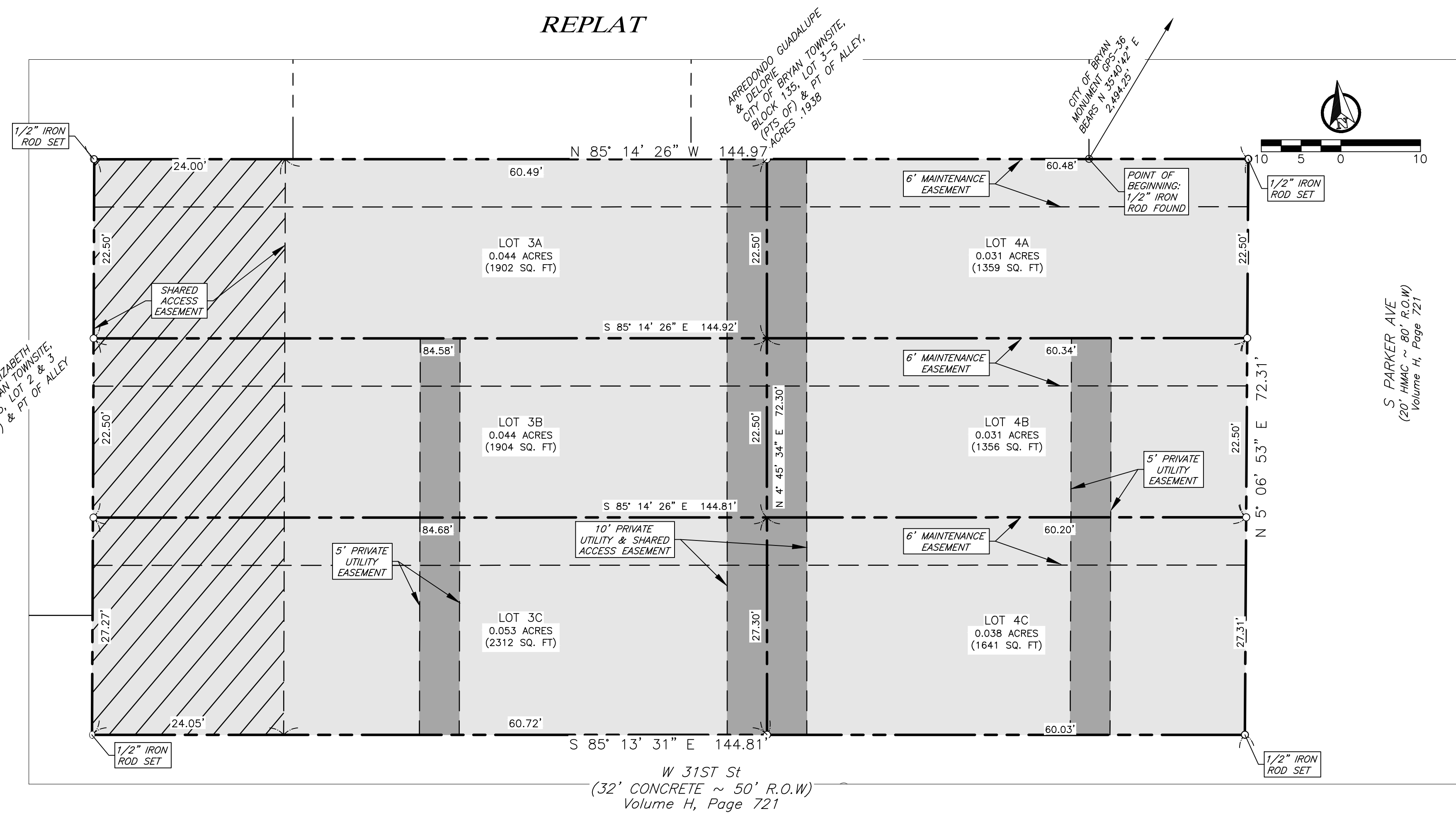


ORIGINAL PLAT



REPLAT



CERTIFICATE OF OWNERSHIP AND DEDICATION

STATE OF TEXAS
COUNTY OF BRAZOS

I, _____, Managing Partner of NN Out Properties LLC, the owner of the 0.207 acre tract shown on this plat, being the same tract of land as conveyed in the Official Public Records of Brazos County in Volume 17945, Page 274, and designated herein as Bryan Original Townsite, Block 135, Lots 3A-3C & 4A-4C, in the City of Bryan, Texas and whose name is subscribed hereto dedicate to the use of the public forever all streets, alleys, parks, watercourses, drains, easements and public places hereon shown for the purposes identified.

Managing Partner of NN Out Properties LLC.

STATE OF TEXAS
COUNTY OF BRAZOS

Before me, the undersigned authority, on this day personally appeared, _____, known to me to be the person whose name is subscribed to the foregoing instrument, and acknowledged to me that he executed the same for the purpose stated.

Given under my hand and seal on this ____ day of _____, 20__.

Notary Public, Brazos County, Texas

CERTIFICATION OF THE SURVEYOR

STATE OF TEXAS
COUNTY OF BRAZOS

I, Keith Zimmerman, Registered Professional Land Surveyor No. 6723, in the State of Texas, hereby certify that this plat is true and correct and was prepared from an actual survey of the property and that the property markers and monuments were placed under my supervision on the ground, and that the metes and bound describing said subdivision will describe a closed geometric form.

Keith Zimmerman, R.P.L.S. No. 6723

APPROVAL OF THE CITY PLANNER

I, _____, the undersigned, City Planner and/or designated Secretary of the Planning and Zoning Commission of the City of Bryan, hereby certify that this plat is in compliance with the appropriate codes and ordinances of the City of Bryan and was approved on the ____ day of _____, 2022.

City Planner
Bryan, Texas

APPROVAL OF THE CITY ENGINEER

I, _____, the undersigned, City Engineer of the City of Bryan, hereby certify that this plat is in compliance with the appropriate codes and ordinances of the City of Bryan and was approved on the ____ day of _____, 2022.

City Engineer, Bryan, Texas

APPROVAL OF THE PLANNING AND ZONING COMMISSION

I, _____, Chair of the Planning and Zoning Commission of the City of Bryan, State of Texas, hereby certify that the attached plat was duly filed for approval with the Planning and Zoning Commission of the City of Bryan of the ____ day of _____, 20__ and same was duly approved of the ____ day of _____, 20__ by said Commission.

Chair, Planning & Zoning Commission
Bryan, Texas

CERTIFICATE OF THE COUNTY CLERK

STATE OF TEXAS
COUNTY OF BRAZOS

I, _____, County Clerk, in and for said county, do hereby certify that this plat together with its certificates of authentication was filed for record in my office the ____ day of _____, 2021, in the Official Records of Brazos County in Volume ____ Page ____.

County Clerk, Brazos County, Texas

FIELD NOTES

± 0.240 ACRES
BEING A PORTION OF LOTS FIVE (5), FOUR (4) & THREE (3), BLOCK 135 OF THE CITY OF BRYAN AND A 15 FOOT WIDE STRIP OF LAND BEING A PORTION OF WEST 31ST STREET, AND A 20-FOOT-WIDE STRIP BEING A PORTION OF SOUTH PARKER AVENUE AND A PORTION OF WEST 31ST STREET, ALL LOCATED IN THE STEPHEN F. AUSTIN LEAGUE BLOCK 9, ABSTRACT 62, BRAZOS COUNTY, TEXAS.

SAID 0.240 ACRES BEING DESCRIBED AS FOLLOWS:

FIELD NOTES OF A 0.240 ACRE TRACT OR PARCEL OF LAND LYING AND BEING A PORTION OF LOTS FIVE (5), FOUR (4) AND THREE (3), BLOCK 135, CITY OF BRYAN, SITUATED IN THE STEPHEN F. AUSTIN LEAGUE BLOCK 9, ABSTRACT 62, BRAZOS COUNTY, TEXAS ACCORDING TO THE MAP OF RECORD FOUND IN VOLUME H, PAGE 721 OF THE OFFICIAL DEED RECORDS OF BRAZOS COUNTY, TEXAS; SAID TRACT BEING COMPRISED OF A CALLED 0.1643 ACRE TRACT CONVEYED AND DESCRIBED TO NN OUT PROPERTIES, LTD, A TEXAS LIMITED PARTNERSHIP IN VOLUME 17945, PAGE 274 OF THE OFFICIAL DEED RECORDS OF BRAZOS COUNTY TEXAS, AND AN ABANDONED 15 FOOT WIDE STRIP OF LAND BEING ONCE PART OF WEST 31ST STREET AND AN ABANDONED 20 FOOT WIDE STRIP OF LAND BEING ONCE PART OF SOUTH PARKER AVENUE AND WEST 31ST STREET;

COMMENCE & BEGIN AT A FOUND 3/8 INCH IRON ROD MARKING THE NORTHWEST CORNER OF THE N N OUT PROPERTIES, LTD TRACT AND THE APPARENT SOUTHWEST CORNER OF THAT TRACT OF LAND DESCRIBED AND CONVEYED TO GUADALUPE AND DELORIE ARREDONDO IN VOLUME 3274, PAGE 94 OF THE OFFICIAL DEED RECORDS OF BRAZOS COUNTY, TEXAS;

THENCE: SOUTH 85°14'26" EAST ALONG THE NORTHERLY LINE OF THE CALLED 0.1643 ACRE TRACT AND THE SOUTHERLY LINE OF THE ARREDONDO TRACT FOR A DISTANCE OF 144.97 FEET TO THE APPARENT WESTERLY RIGHT OF WAY OF SOUTH PARKER AVENUE AND A FOUND 3/8 IRON ROD MARKING THE APPARENT SOUTHWEST CORNER OF THE ARREDONDO TRACT AND THE NORTHEAST CORNER OF THE CALLED 0.1643 ACRE TRACT;

THENCE: SOUTH 85°14'26" EAST ALONG THE EXTENSION OF THE NORTHERLY LINE OF THE CALLED 0.1643 ACRE TRACT AND THE SOUTHERLY LINE OF THE ARREDONDO TRACT AND ALONG THE NORTHERLY LINE OF THE ABANDONED 20-FOOT-WIDE STRIP FOR A DISTANCE OF 20.00 FEET TO A SET CAPPED 1/2 INCH IRON ROD FOR CORNER;

THENCE: SOUTH 05°07'35" WEST ALONG THE EAST LINE OF THE ABANDONED 20-FOOT-WIDE STRIP FOR A DISTANCE OF 72.31 FEET TO A SET CAPPED 1/2 INCH IRON ROD MARKING THE SOUTHEAST CORNER OF HEREIN DESCRIBED TRACT;

THENCE: NORTH 85°13'31" WEST FOR 20.00 FEET ALONG THE SOUTHERLY LINE OF THE 20-FOOT-WIDE STRIP TO A SET CAPPED 1/2 INCH IRON ROD FOR CORNER BEING LOCATED ON THE EXTENSION OF THE EASTERLY LINE OF THE N N OUT PROPERTIES, LTD, CALLED 0.1643 ACRE TRACT;

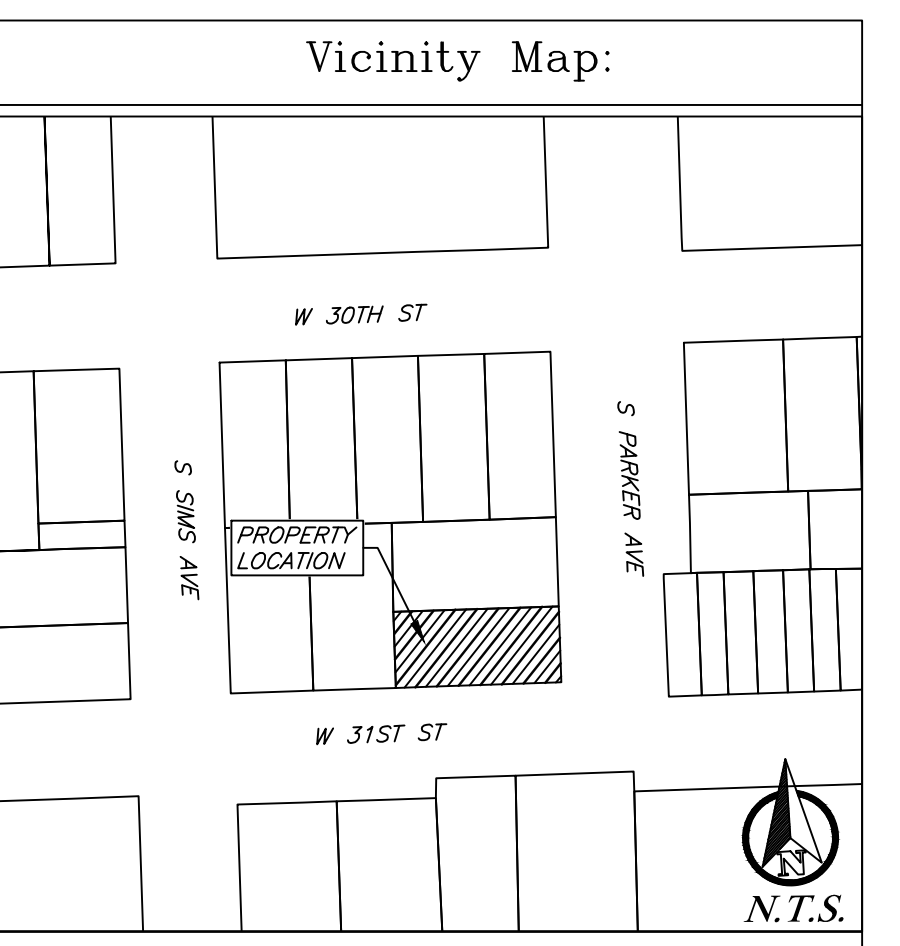
THENCE: NORTH 85°13'31" WEST FOR 124.82 FEET ALONG THE SOUTHERLY LINE OF THE 15-FOOT-WIDE STRIP TO A SET CAPPED 1/2 INCH IRON ROD FOR CORNER BEING LOCATED ON THE EXTENSION OF THE WESTERLY LINE OF THE N N OUT PROPERTIES, LTD, CALLED 0.1643 ACRE TRACT;

THENCE: NORTH 04°59'45" EAST FOR 15.00 FEET ALONG THE WESTERLY LINE OF THE 15-FOOT-WIDE STRIP AND ALONG THE EXTENSION OF THE WESTERLY LINE OF THE N N OUT PROPERTIES, LTD TRACT TO THE SOUTHERLY FOOT LINE OF LOT 3, TO A SET CAPPED 1/2 INCH IRON ROD MARKING THE SOUTHWEST CORNER OF THE N N OUT PROPERTIES, LTD, CALLED 0.1643 ACRE TRACT;

THENCE: NORTH 04°59'45" EAST ALONG THE WESTERLY LINE OF THE CALLED 0.1643 ACRE TRACT AND THE EASTERLY LINE OF THAT TRACT OR PARCEL OF LAND CONVEYED TO ELIZABETH HERNANDEZ AND TENARO HERNANDEZ-MALDONADO IN VOLUME 17945, PAGE 274 OF THE OFFICIAL DEED RECORDS OF BRAZOS COUNTY, TEXAS, FOR A DISTANCE OF 57.28 FEET TO THE PLACE OF BEGINNING AND CONTAINING 0.240 ACRES OF LAND MORE OR LESS, AS SURVEYED SEPTEMBER 2022.

ANNOTATIONS:

ROW-	Right-of-Way
HMAC-	Hot mix Asphaltic concrete
DRBCT-	Deed Records Of Brazos County, Texas
ORBCT-	Official Records Of Brazos County, Texas
OPBCT-	Official Public Records Of Brazos County, Tx
(-)	Record information
(CM)-	Controlling Monument used to establish property boundaries
PUE-	Public Utility Easement
TYP-	Typical
N/F-	Now or Formerly



Final Plat

**Bryan Original Townsite
Block 135 Lots 3A, 3B, 3C
& Lots 4A, 4B, 4C**

Being a Replat of Bryan Original Townsite, Block 135, Portion of Lots 3-5, A 15-foot wide Section of W.31st Street ROW, & A 20-foot wide Section of Parker Avenue ROW - 0.240 Acres
Bryan, Brazos County, Texas
October 2022

Owner:
NN Out Properties Ltd.
105 N Main St
Bryan, TX 77805

Engineer:
I4 Engineering
PO Box 5192
Bryan, TX 77805
979-739-4567
TBPE F-9951

Surveyor:
EAS Resources
4234 Boonville Rd
Bryan, TX 77802
TBPELS # 10194212
Job No. 22-096